Alcohol and Marijuana Control Office
550 W 7th Avenue, Suite 1600
Anchorage, AK 99501
marijuana.licensing@alaska.gov
https://www.commerce.alaska.gov/web/amco
Phone: 907.269.0350

Alaska Marijuana Control Board

Form MJ-02: Premises Diagram

What is this form?

A detailed diagram of the proposed licensed premises is required for all marijuana establishment license applications, per 3 AAC 306.020(b)(8). Your diagram must show all entrances and boundaries of the premises, restricted access areas, and storage areas, and dimensions. If your proposed premises is located within a building or building complex that contains multiple businesses and/or tenants, please provide an additional page that clearly shows the location of your proposed premises within the building or building complex, along with the addresses and/or suite numbers of the other businesses and/or tenants within the building or building complex. For those applying for a limited marijuana cultivation license, the proposed area(s) for cultivation must be clearly delineated.

The second page of this form is not required. Blueprints, CAD drawings, or other clearly drawn and marked diagrams may be submitted in lieu of the second page of this form. The first page must still be completed, attached to, and submitted with any supplemental diagrams. An AMCO employee may require you to complete the second page of this form if additional documentation for your premises diagram is needed.

This form must be completed and submitted to AMCO's main office before any license application will be considered complete.

	Yes	No
I have attached blueprints, CAD drawings, or other supporting documents in addition to, or in lieu of, the second page of this form.	☑	☐

Section 1 – Establishment Information

Enter information for the business seeking to be licensed, as identified on the license application.

Licensee:	DYZ ALASKA, LLC	**License Number:**	12935		
License Type:	Limited Marijuana Cultivation Facility				
Doing Business As:	DYZ ALASKA, LLC				
Premises Address:	350 N Pioneer View Cir				
City:	Wasilla	**State:**	AK	**ZIP:**	99654

Alcohol and Marijuana Control Office
550 W 7th Avenue, Suite 1600
Anchorage, AK 99501
marijuana.licensing@alaska.gov
https://www.commerce.alaska.gov/web/amco
Phone: 907.269.0350

Alaska Marijuana Control Board

Form MJ-02: Premises Diagram

Section 2 – Detailed Premises Diagram

Clearly indicate the boundaries of the premises and the proposed licensed area within that property. Clearly indicate the interior layout of any enclosed areas on the proposed premises. Clearly identify all entrances, walls, partitions, counters, windows, areas of ingress and egress, restricted access areas, and storage areas. Include dimensions in your drawing. Use additional copies of this form or attached additional documents as needed.

Please see attached - 6 pages

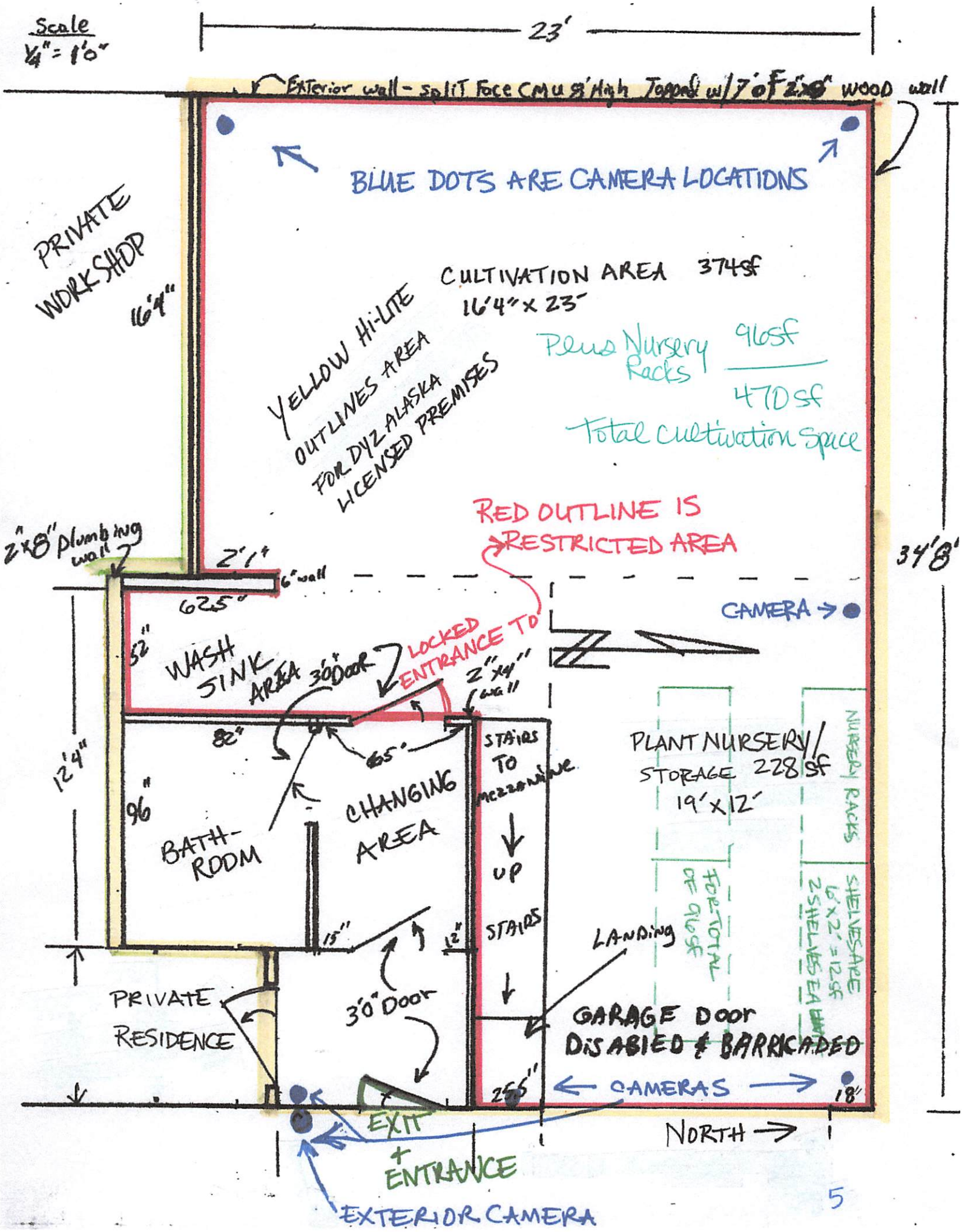
Scale
1/4" = 1'0"
23'
Exterior wall - split face CMU 8' High Topped w/ 7' of 2x8 wood wall
BLUE DOTS ARE CAMERA LOCATIONS
PRIVATE WORKSHOP
16'4"
CULTIVATION AREA 374sf
16'4" x 23'
YELLOW HI-LITE OUTLINES AREA FOR DYZ ALASKA LICENSED PREMISES
Plus Nursery Racks 96sf
470 sf
Total cultivation Space
RED OUTLINE IS RESTRICTED AREA
2"x8" plumbing wall
2'1"
6" wall
34'8"
62.5"
CAMERA
52"
WASH SINK AREA
3'0" Door
LOCKED ENTRANCE TO
2"x4" wall
82"
65"
12'4"
96"
BATH-ROOM
CHANGING AREA
STAIRS TO mezzanine
UP
STAIRS
PLANT NURSERY/ STORAGE 228 sf
19' x 12'
NURSERY RACKS
FOR TOTAL OF 96sf
SHELVES ARE 6' x 2' = 12 sf
2 SHELVES EA
15"
12"
LANDING
PRIVATE RESIDENCE
3'0" Door
GARAGE DOOR DISABLED & BARRICADED
25.5"
CAMERAS
18"
EXIT + ENTRANCE
NORTH
EXTERIOR CAMERA

DYZ ALASKA LLC

MEZZANINE LEVEL

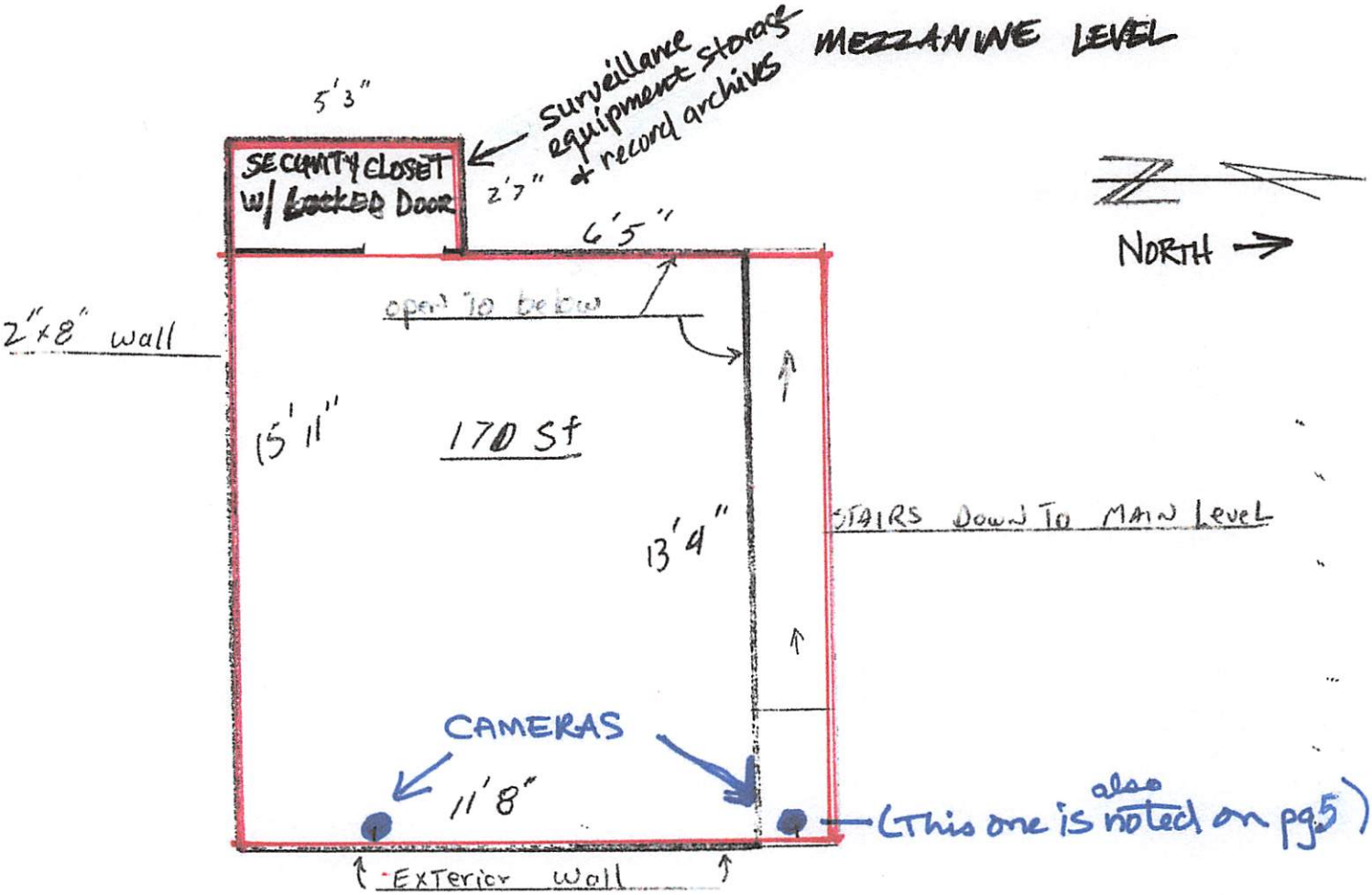

Mezzanine is in restricted area
(above bathroom, entry, + hall)

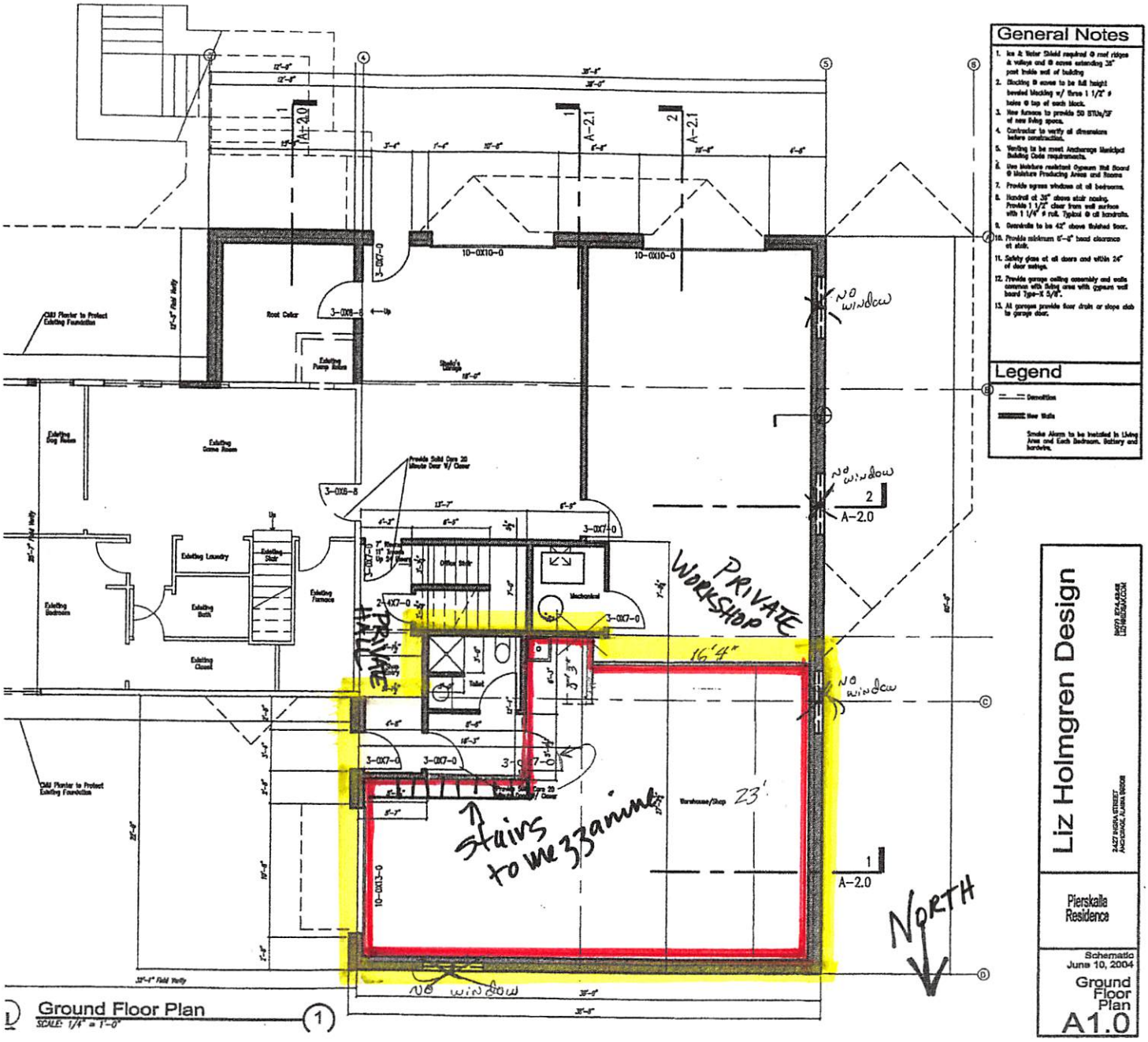

Yellow hi-lite shows DYZ licensed premises.

The area includes a mezzanine area above the entry, hall & bathroom. The mezzanine is accessible only thru the restricted area.

The restricted access area is outlined in red, and shown on the next two pages in a larger format.

This map is solely for informational purposes only. The Borough makes no express or implied warranties with respect to the character, function, or capabilities of the map or the suitability of the map for any particular purpose beyond those originally intended by the Borough. For information regarding the full disclaimer and policies related to acceptable uses of this map, please contact the Matanuska-Susitna Borough GIS Division at 907-861-7801.

1 inch = 350 feet

0 350 700 Feet

N

This map is solely for informational purposes only. The Borough makes no express or implied warranties with respect to the character, function, or capabilities of the map or the suitability of the map for any particular purpose beyond those originally intended by the Borough. For information regarding the full disclaimer and policies related to acceptable uses of this map, please contact the Matanuska-Susitna Borough GIS Division at 907-861-7801.

1 inch = 100 feet

0 100 200 Feet

N

2

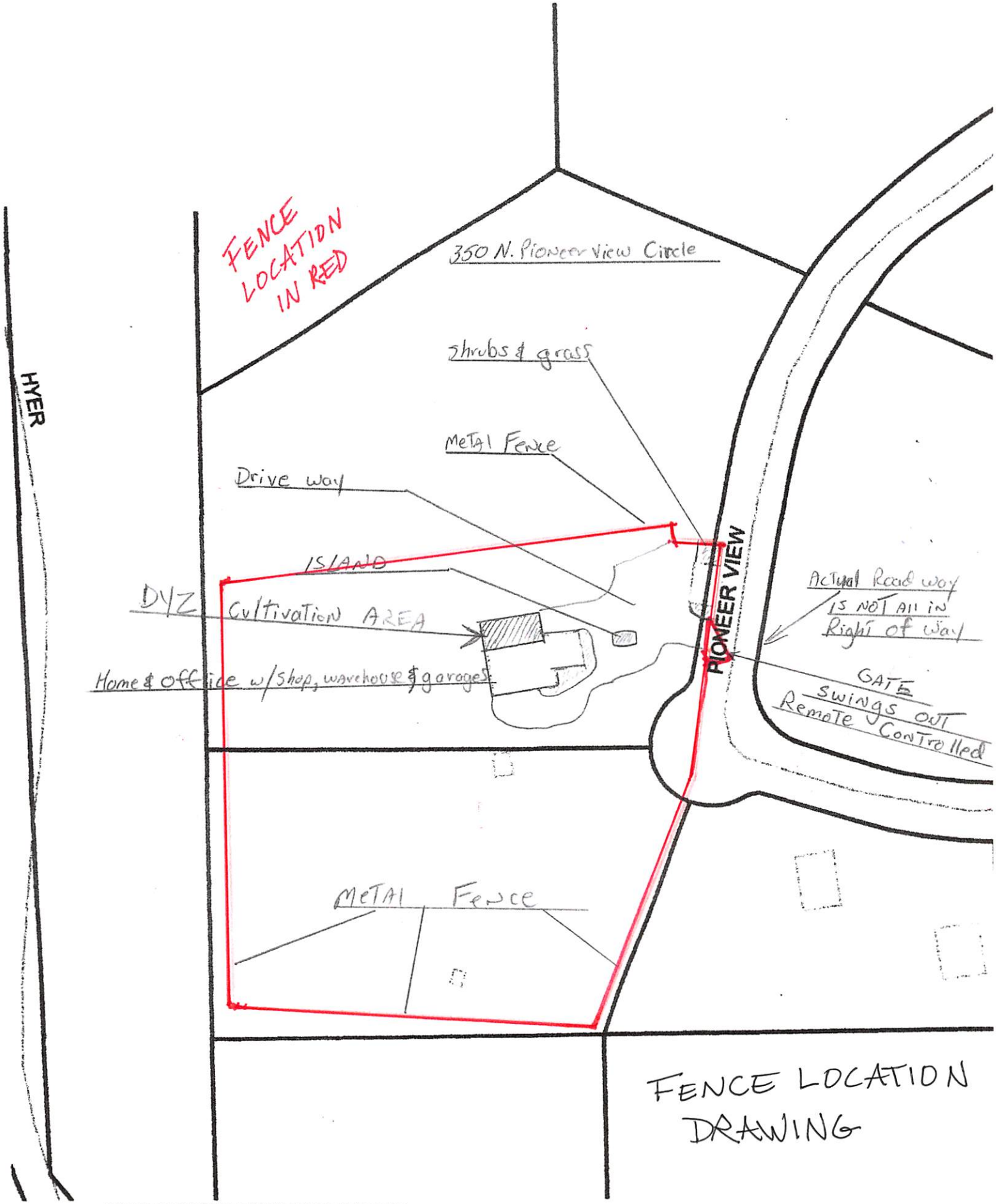

This map is solely for informational purposes only. The Borough makes no express or implied warranties with respect to the character, function, or capabilities of the map or the suitability of the map for any particular purpose beyond those originally intended by the Borough. For information regarding the full disclaimer and policies related to acceptable uses of this map, please contact the Matanuska-Susitna Borough GIS Division at 907-861-7801.

1 inch = 100 feet

0 100 200 Feet

N